






PLAN LEGEND

-  PARK PROPERTY LINE
-  EXISTING TREE (TO REMAIN)
-  NEW TREE
-  NEW PATHWAY (WIDTH VARIES)
-  NEW STORMWATER MANAGEMENT FACILITY



Carroll Knolls Park Facility Plan

June 4th Recommended Concept Plan Proposed Amenities:

- ❖ Playground
- ❖ Parking Lot (25 spaces)
- ❖ Active Open Space
- ❖ Passive Open Space
- ❖ Stormwater Management Facilities
- ❖ Pathways (width varies)
- ❖ Shade Trees
- ❖ 1 – Picnic Shelter (with tables)
- ❖ 2 – Bicycle Parking
- ❖ 3 – Drinking Fountain
- ❖ 4 – Porta-John with Fence Enclosure
- ❖ 5 – Pumptrack (Beginner's Track)
- ❖ 6 – Pumptrack (Multi-use Track)
- ❖ 7 – Flexible lawn seating
- ❖ 8 – Loop Path
- ❖ 9 – ADA Access Path
- ❖ 10 – Remove Douglas Avenue pavement at dead-end.
- ❖ Benches (locations not shown on plan).