








Blockhouse Point Conservation Park Archery Hunting

Revised June 2022

Legend

-  Parking
-  safety zone
-  Park boundary
-  Natural Surface Trails
-  creeks
-  Water Areas
-  topography

Parking A
Limit 4 vehicles

Parking B
Limit 8 vehicles

Parking E
Limit 2 vehicles

Parking F
Limit 1 vehicle

Parking D
Limit 1 vehicle

Parking C
Limit 2 vehicles



DIRECTIONS TO PARKING AND HUNT ACCESS **BLOCKHOUSE POINT CONSERVATION PARK**

Main Parking lot (Parking B)- Located at 14750 River Road, Darnestown, MD 20854.

Parking A (Limit 4 vehicles) - From main parking lot, turn left onto River Road. Travel 0.5 miles. Parking area is on left side of River Road, directly across from Petit Way.

Parking B (Limit 8 vehicles)

Parking C (Limit 2 vehicles) - From main parking lot, turn right onto River Road. Travel approximately 0.8 miles. Park at access gate on right, before bridge. **DO NOT BLOCK GATE**

Parking D (Limit 1 vehicle) - From main parking lot, turn right onto River Road. Travel 1.1 miles and turn left onto Maidensbower Drive. Turn left onto Gorky Drive. Parking access drive is on the right between house #14025 and #14029. Drive down the asphalt path to woods edge (Do not pull-off to the right or left of path. This might cause damage to private property). **NOTE: Please be respectful to neighboring residents and take care to avoid disturbance.**

Parking E (Limit 2 vehicles) – From main parking lot, turn left onto River Road. Travel 1.6 miles and turn right onto Seneca Rd/MD-112. Travel another 1.6 miles and turn sharp right onto Esworthy Rd. Travel approximately 1 mile – parking area is a pull-off on the right side of Esworthy parallel to a guardrail/gate for a gas line access.

Parking F (Limit 1 vehicle) - From main parking lot, turn left onto River Road. Travel 1.6 miles and turn right onto Seneca Rd/MD-112. Travel another 1.6 miles and turn sharp right onto Esworthy Rd. Travel approximately 1 1/4 mile and turn left on Query Mill Rd. Park on the left side of the road just east of Esworthy. Note: this parking is shared with a bowhunting group assigned to the adjacent park.