


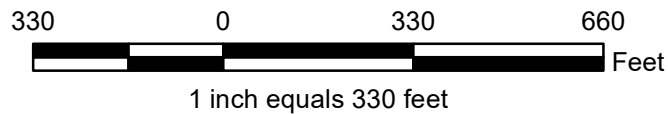


MD IMAP, DoIT

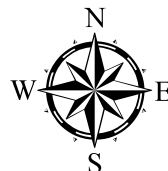
Legend

-  Streams
-  Proposed Burn Area
-  Park Boundary



Prescribed Burn Map for MNCPPC Rachel Carson Conservation Park

County: Montgomery
 Burn Acres: 8.0
 Scale: 1" : 330'
 Prepared by: James C. Eierdam
 Date: September 20, 2022



This map is for planning purposes only.
 This map is not a boundary survey